



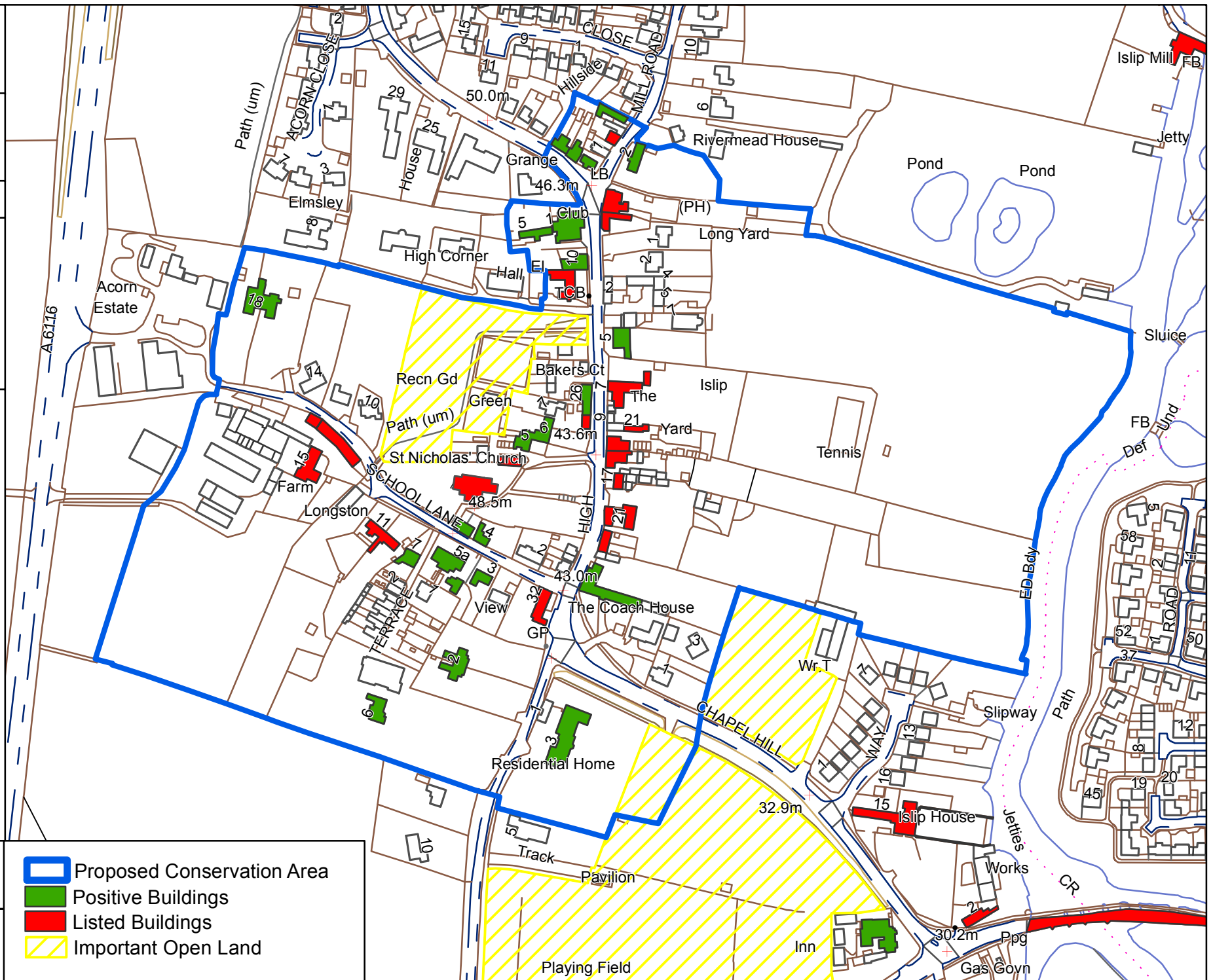
East Northamptonshire Council







Scale: 1:3,250

Planning Policy

Proposed Conservation Area: Islip



This map is accurate to the scale specified above when reproduced at: A4

-  Proposed Conservation Area
-  Positive Buildings
-  Listed Buildings
-  Important Open Land

© Crown Copyright and database right 2013. Ordnance Survey 100019072